



English Worksheet n° 14:

Grade 5º
Prof.: Leslie Morales
e-mail: Lmorales@soceduc.cl
Horario entre 8 y 17 hrs.

Name: _____ Grade: 5th _____ Date: _____

1. Observe the title and the images of the text. What do you think it is about? Read the text.

The weather in Chile

Chile is a narrow and long country, and according to its geography, it can be divided into three main areas: north, central, and south.



The north is characterized for having a dry weather. The average annual temperature is 21°C. Most seasons are sunny and hot. Spring and summer are hot, and the fall and winter are warm. We find places like the Atacama Desert.



The central part of Chile is characterized for having a warm weather. The average annual temperature is 14°C. Every season is different, so during winter it is rainy, and in summer it is hot. The capital city of Chile, Santiago, is in this area.

The south of Chile is characterized for having a cold and rainy weather. Although summer is hot with high temperatures, it is very cold in winter with temperatures below zero, and you can see snow in some places. Here, you can visit Torres del Paine park.



3. Read the statements and decide if they are true (T) or false (F).

1. Chile is a narrow and short country. (T) (F)
2. Chile is divided into north, central and south. (T) (F)
3. Most seasons in the north are windy and rainy. (T) (F)
4. Central Chile is rainy. (T) (F)
5. It is very hot in the south part of Chile. (T) (F)

4. Read the text again and complete the chart with the missing information.




	North	Central	South
Weather and seasons	Dry, sunny, and hot.		Cold and rainy. Summer is hot Winter is cold with temperatures below zero.
Temperature		14°C	-----
Place that you can visit		Santiago	

1. Observe the weather report for different cities in Chile. Then, answer the questions. Follow the example.



















- Remember the vocabulary from Class 1 of this unit:

 Sunny	 Windy	 Cloudy	 Rainy
---	---	--	---

- Consider the following range of temperatures.

 0° C – 10° C Cold	 11° C – 20° C Warm	 21° C – 30° C Hot
--	---	--

Example: What’s the weather like in Arica?
The weather is sunny and hot in Arica.

Arica 22°C 	Santiago 30°C 	Valdivia 14°C 
Iquique 23°C 	Rancagua 26°C 	Osorno 12°C 
Antofagasta 28°C 	Talca 18°C 	Puerto Montt 10°C 
Copiapó 26°C 	Chillán 16°C 	Coyhaique 7°C 
La Serena/ Coquimbo 30°C 	Concepción 15°C 	P. Natales 4°C 
Valparaíso 23°C 	Temuco 17°C 	Punta Arenas 3°C 

- 1. What’s the weather like in Iquique? _____
- 2. What’s the weather like in Copiapó? _____
- 3. What’s the weather like in Valparaíso? _____
- 4. What’s the weather like in Talca? _____
- 5. What’s the weather like in Concepción? _____
- 6. What’s the weather like in Osorno? _____
- 7. What’s the weather like in Coyhaique? _____
- 8. What’s the weather like in Punta Arenas? _____